


# NEW! FIGURE CREATOR TOOL

Xplorer now lets you make custom images








Quickly create made-to-order, branded outputs for your environmental due diligence reports.









## Better, Faster Custom Figures and Photo Logs

With **Figure Creator** you can:

- Display and highlight the features of your site that you want to show. Need to generate Figure 1s? Easy. Or create other tailored figures for your projects? Simple.
- Add data layers, boundaries, drawings/symbols and annotations to produce and customize photos and figures - all while working in **ERIS Xplorer**.
- Use any image from the project as a figure, such as FIMs, Aerials and Topos.
- Choose from several ERIS standard templates to brand with your company logo.
- Seamlessly integrate the photos captured via **ERIS Mobile** (or upload other photos).

STEPS TO CREATE FIGURES	
✓	 Select image(s)
✓	 Select template
✓	 Upload logo (or add as a default)
✓	 Set map scale
✓	 Add notes, symbols/drawings
✓	 Preview and edit if required
✓	 Generate and save document

STEPS TO CREATE PHOTO LOGS	
✓	 Select photo(s)
✓	 Select template
✓	 Upload logo (or add as a default)
✓	 Add titles, comments
✓	 Preview and edit if required
✓	 Generate and save document

To learn more about Figure Creator contact your Regional Account Manager for a demo or visit the link below.